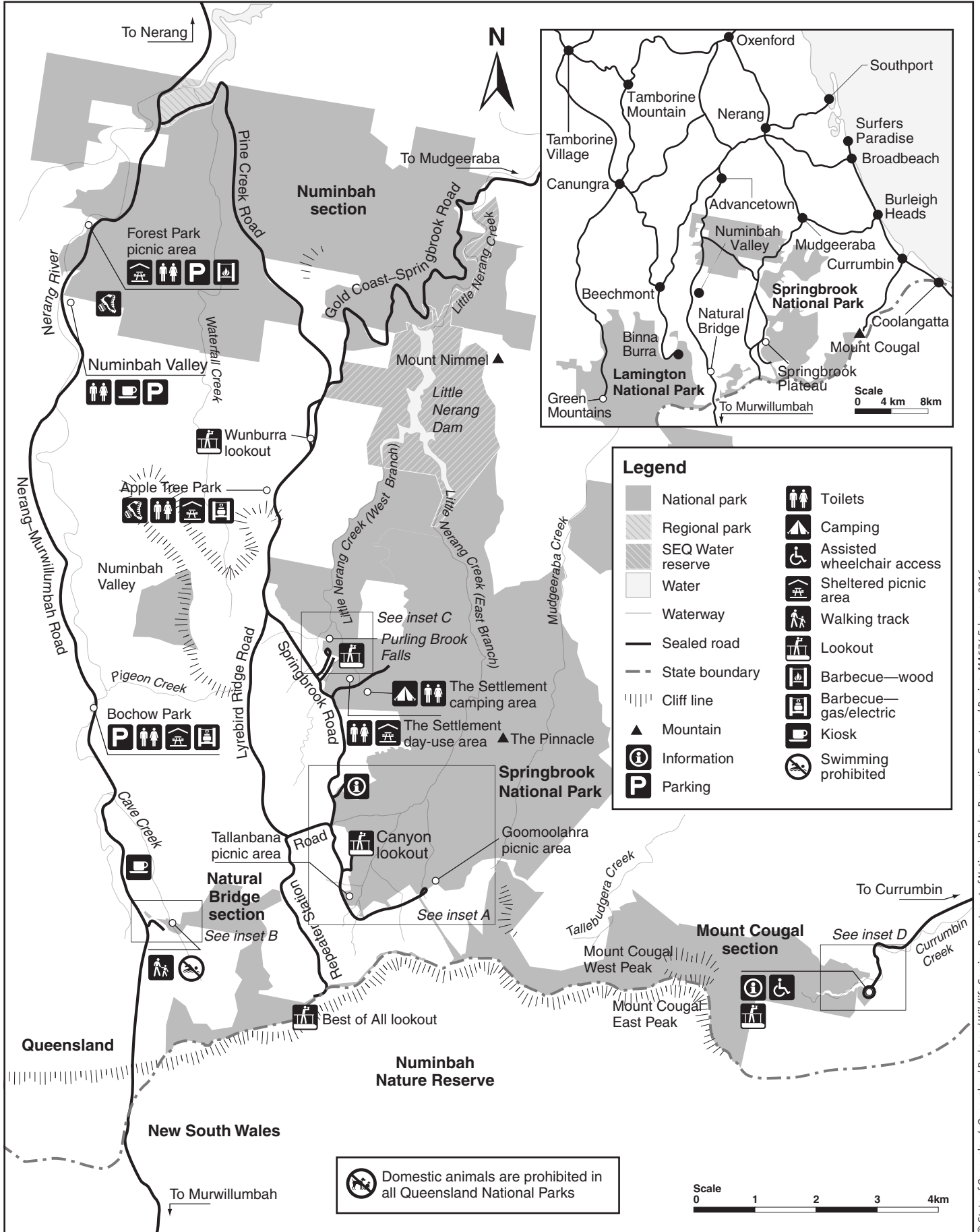


Springbrook National Park map


Orientation map




























© State of Queensland. Queensland Parks and Wildlife Service, Department of National Parks, Recreation, Sport and Racing. MA574 February 2016.

Walking tracks map

Springbrook National Park

 Domestic animals are prohibited in all Queensland National Parks

Legend

-  National park
-  Restricted access area
-  Creek
-  Sealed road
-  Walking track
-  Gold Coast Hinterland Great Walk
-  1 Twin Falls circuit
-  2 Warrie circuit
-  3 Purling Brook Falls circuit
-  4 Warringa Pool track
-  Bridge
-  Waterfall
-  Cliff line
-  Information
-  Parking
-  Toilets
-  Assisted wheelchair access
-  Walking track
-  Lookout (with handrails)
-  Picnic table
-  Sheltered picnic area
-  Barbecue—wood
-  Barbecue—gas/electric
-  Pathogen control station
-  Swimming prohibited

