












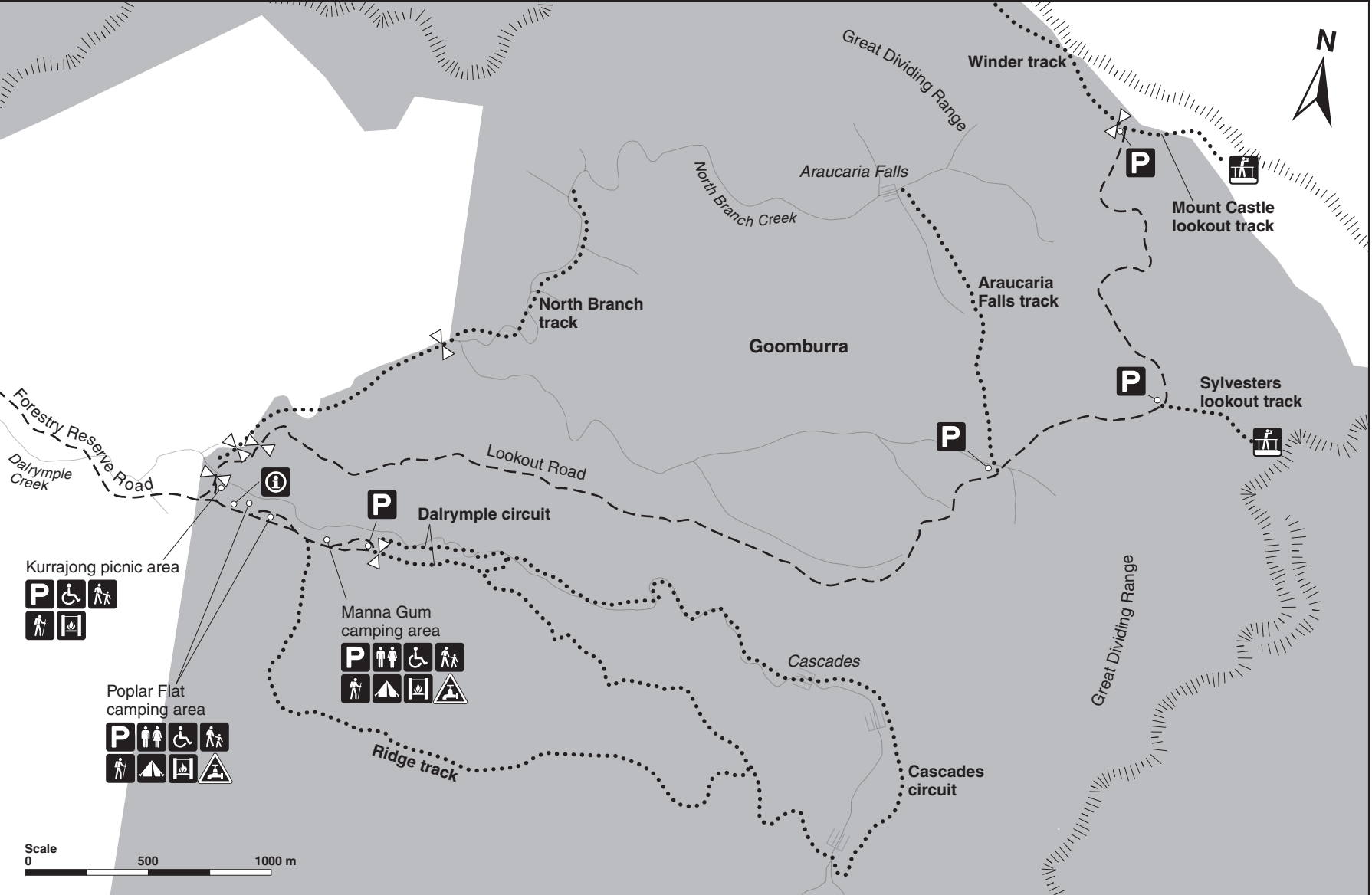


# Main Range National Park map

## Goomburra section

**Legend**

-  National park
-  Cliff line
-  Creek
-  Unsealed road
-  Walking track
-  Parking
-  Information
-  Toilets
-  Wheelchair access
-  Walking track
-  Hiking trail
-  Barbecue (wood)
-  Camping
-  Lookout
-  Gate
-  Water—  
treat before drinking



© State of Queensland. Queensland Parks and Wildlife Service, Department of National Parks, Recreation, Sport and Racing. MA573 October 2012