

Inskip Peninsula access map

Inskip Peninsula Recreation Area

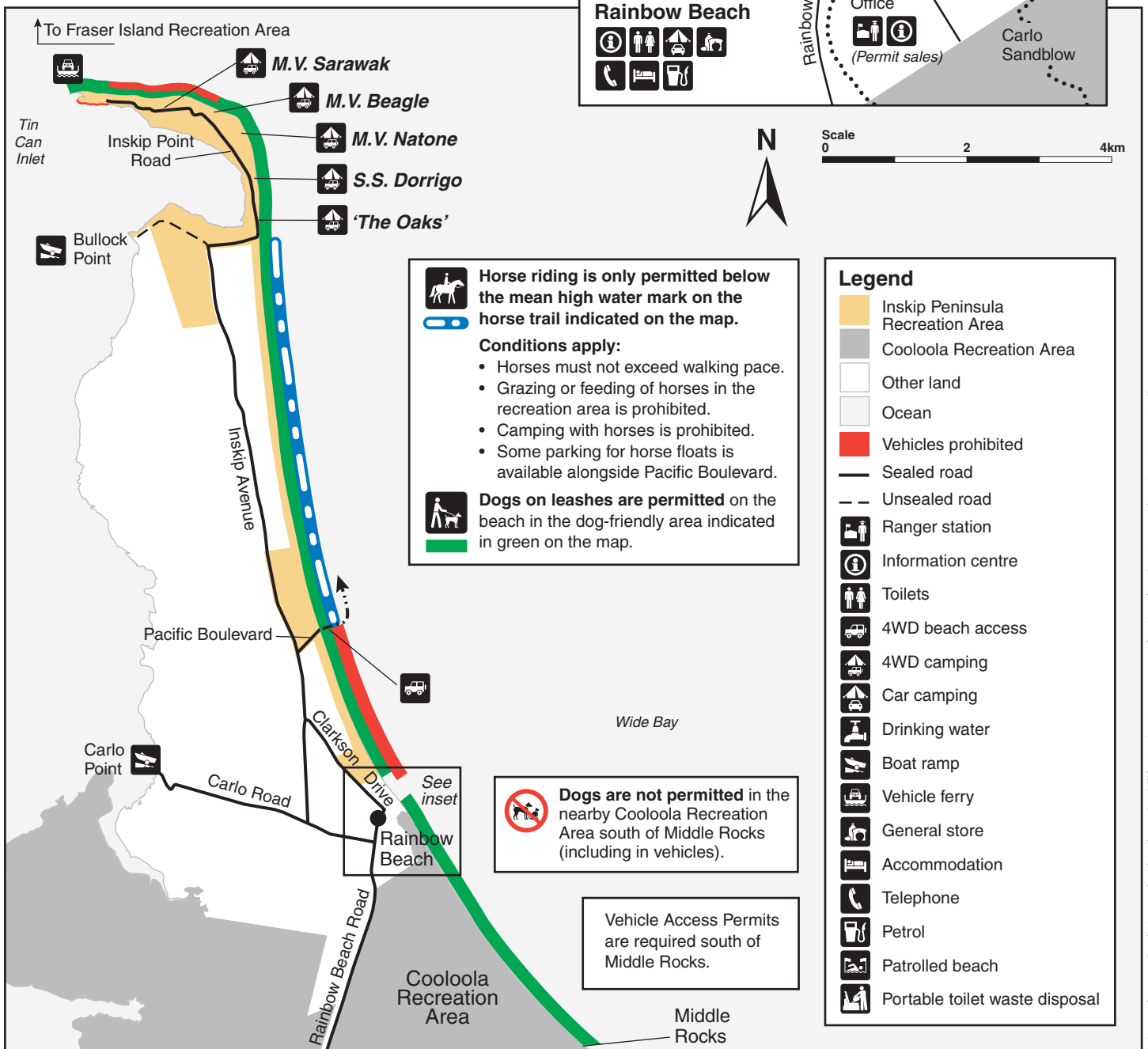
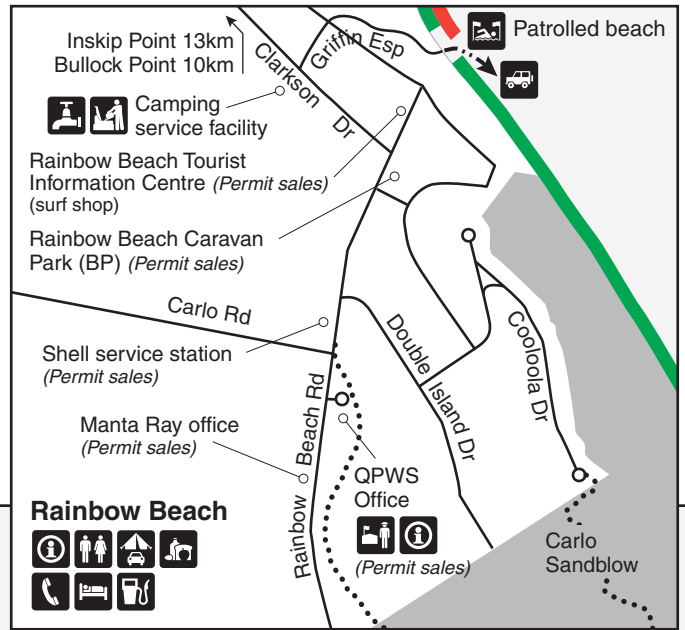
Inskip Peninsula is suitable for experienced drivers with high clearance four-wheel-drive vehicles with low range capacity. Limited camp sites are available for 2WD vehicles, all-wheel-drive vehicles, small caravans and camper trailers at:

- *M.V. Sarawak* camping area
- *S.S. Dorrigo* camping area (camp sites near the road entrance only)

Note: Accessing these camping areas in dry conditions may be difficult due to soft, powdery sand.

Be prepared

Before leaving home, always check the Cooloola Conditions Report—www.npsr.qld.gov.au/parks/cooloola/pdf/cooloola-conditions-report

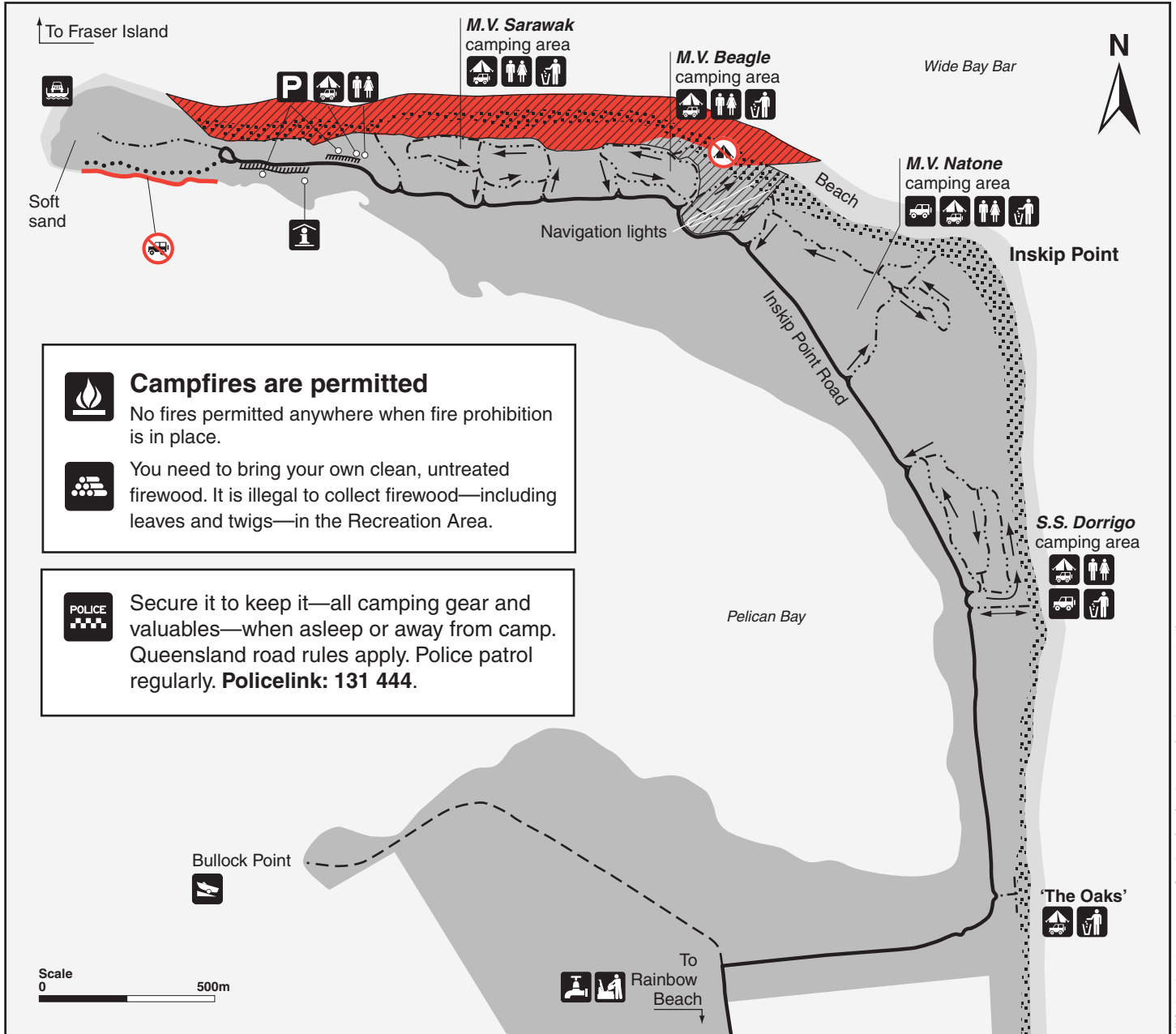




Camping at Inskip

- Permits are required—www.qld.gov.au/camping
- Dogs must be on leashes and under control at all times.
Wrap or bag droppings and place in bins.
- Consider others—keep camp size small and keep noise to a minimum after 9pm.

In an emergency
Phone Triple Zero (000).



Campfires are permitted
No fires permitted anywhere when fire prohibition is in place.
You need to bring your own clean, untreated firewood. It is illegal to collect firewood—including leaves and twigs—in the Recreation Area.

Secure it to keep it—all camping gear and valuables—when asleep or away from camp. Queensland road rules apply. Police patrol regularly. **Policelink: 131 444.**

Legend			
	Inskip Peninsula Recreation Area		Vehicles and camping prohibited
	Vegetated foreshore and dunes		Sealed road
	Other land		Unsealed road
	Ocean		4WD track
	Beach		Walking track
	Day parking		Information shelter
	Toilets		4WD beach access
	Drinking water		Boat launching ramp
	Vehicle ferry		Rubbish disposal
	Portable toilet waste disposal facility		4WD camping
	Camping prohibited		Vehicles prohibited

For further information: www.npsr.qld.gov.au/parks/inskip-peninsula