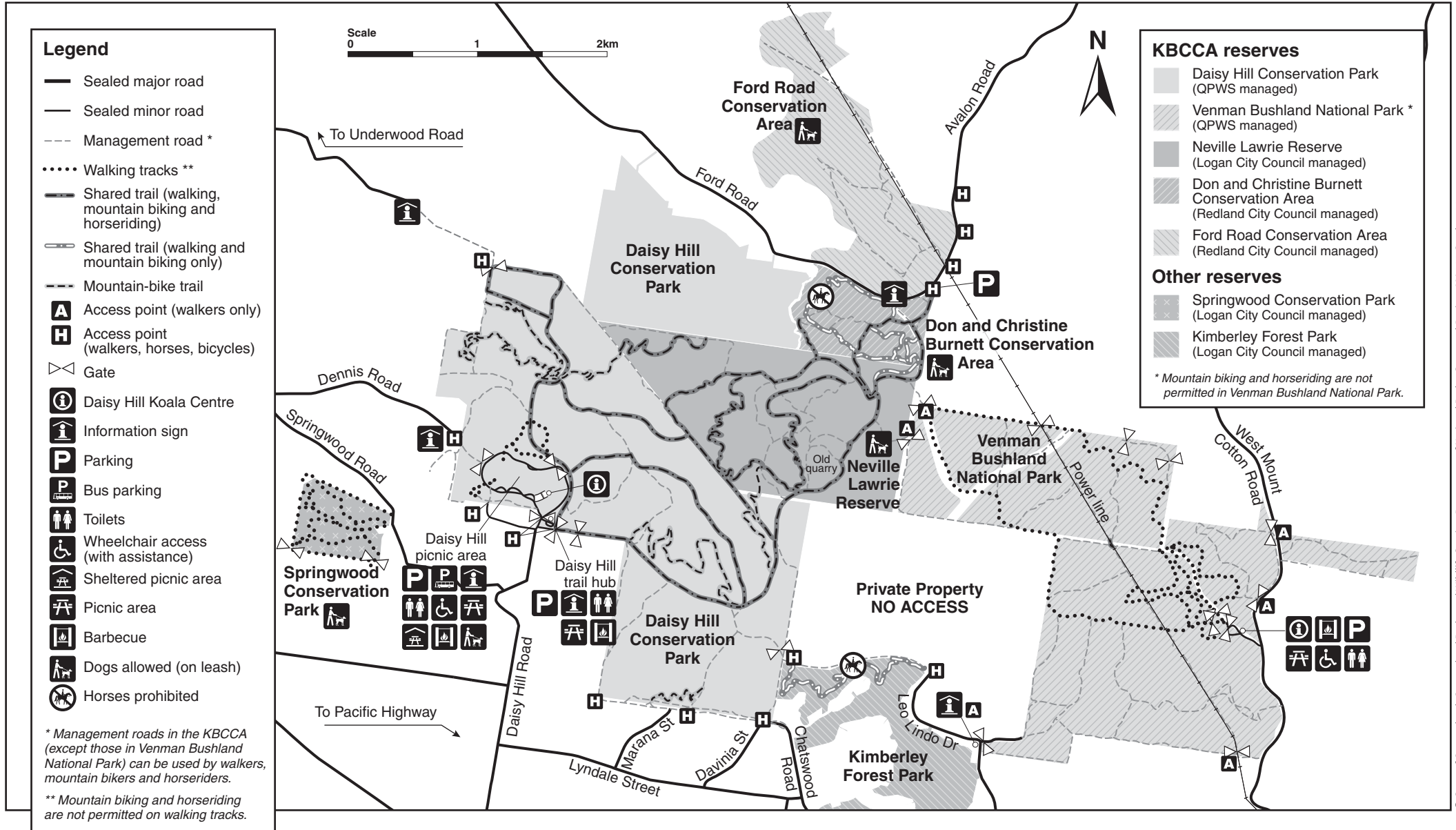


# The Koala Bushland Coordinated Conservation Area (KBCCA) map

Including Daisy Hill Conservation Park and Venman Bushland National Park

Locality and park facilities

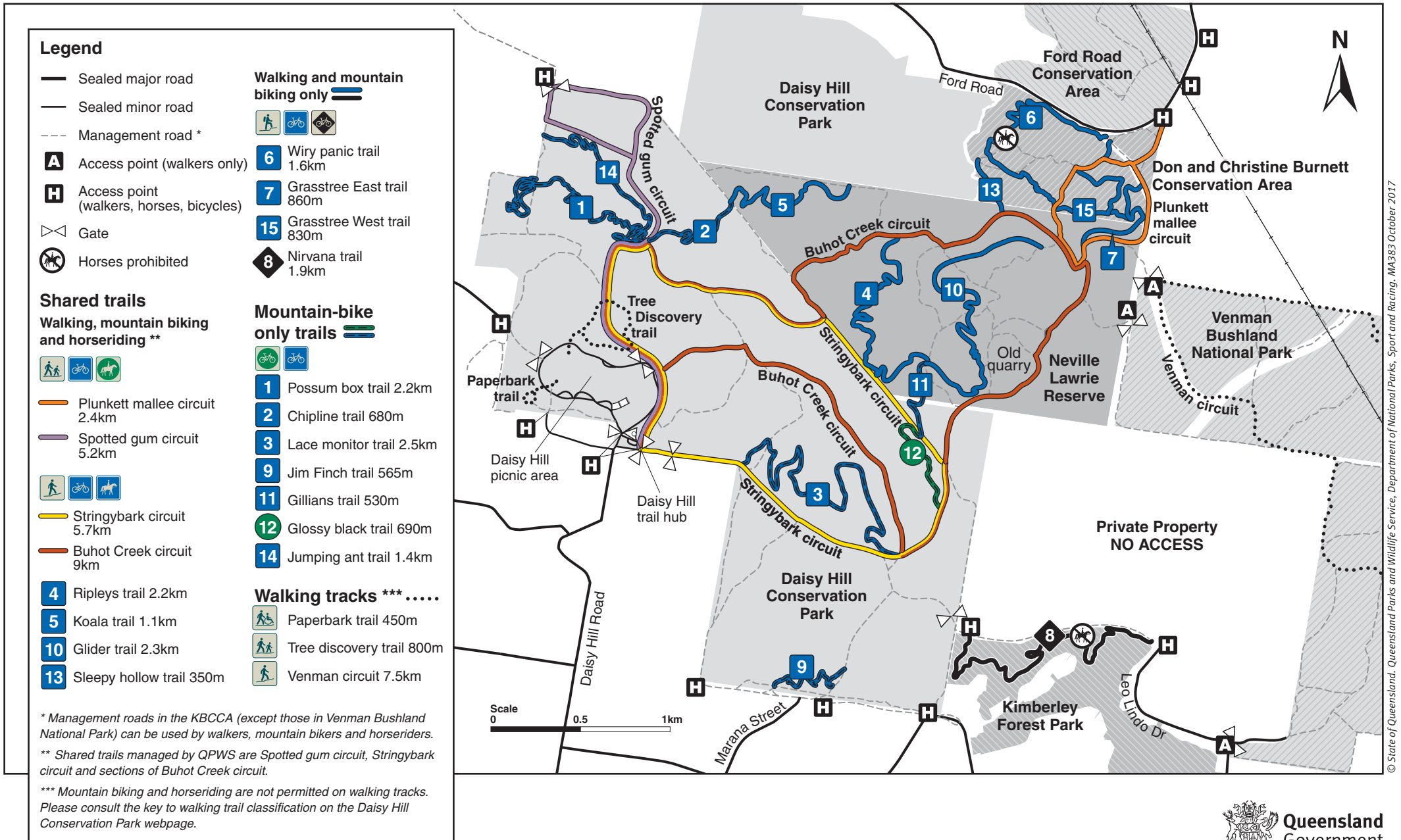


© State of Queensland. Queensland Parks and Wildlife Service, Department of National Parks, Sport and Racing. MA383 October 2017

# The Koala Bushland Coordinated Conservation Area (KBCCA) map

Including Daisy Hill Conservation Park and Venman Bushland National Park

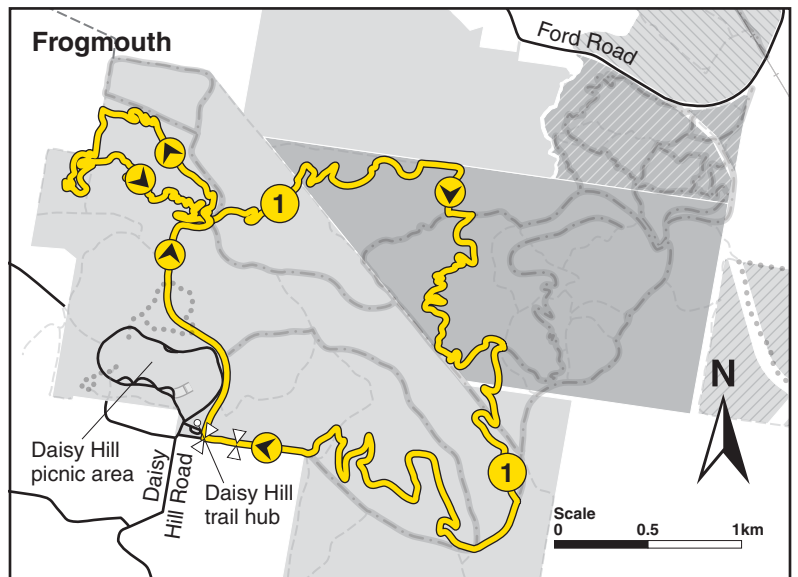
Tracks and trails map





© State of Queensland. Queensland Parks and Wildlife Service, Department of National Parks, Sport and Racing. MA383 October 2017

# The Koala Bushland Coordinated Conservation Area (KBCCA) map

## Suggested mountain-bike loops



- Mountain-bike loops** 
- 1** Frogmouth  
14km
  - 2** Boomerang  
12.5km
  - 3** Swamp wallaby  
21km
  -  Recommended direction of travel

