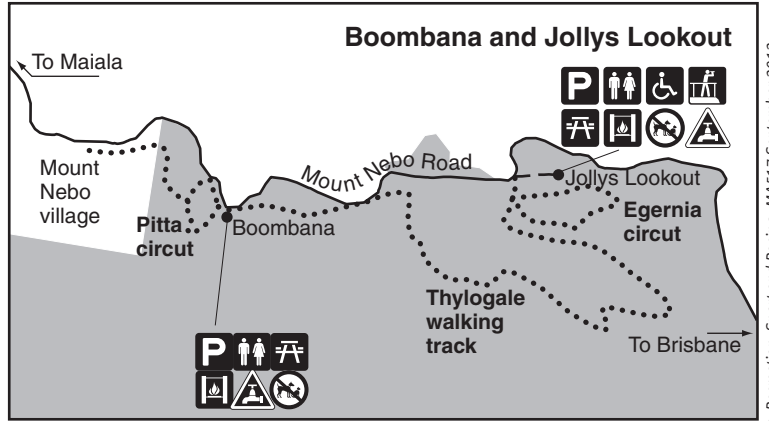
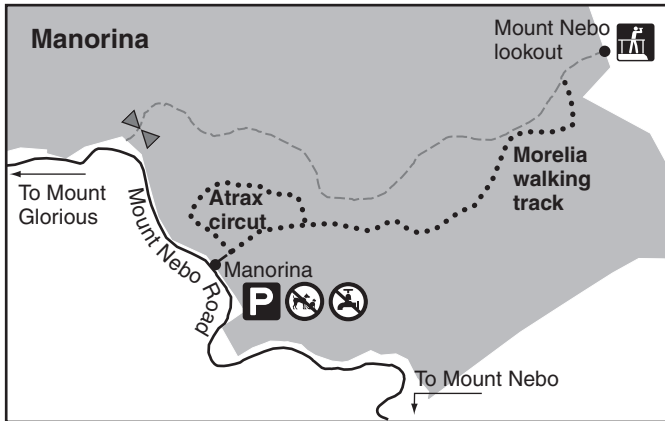
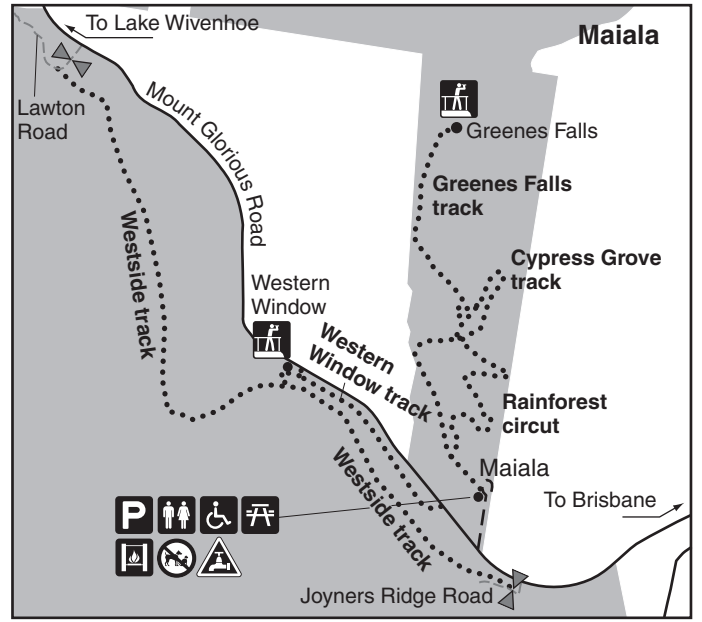
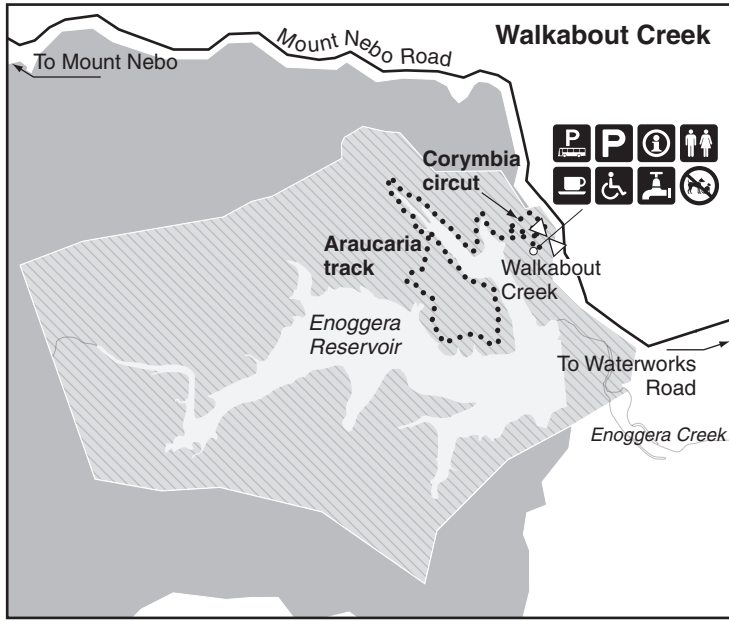


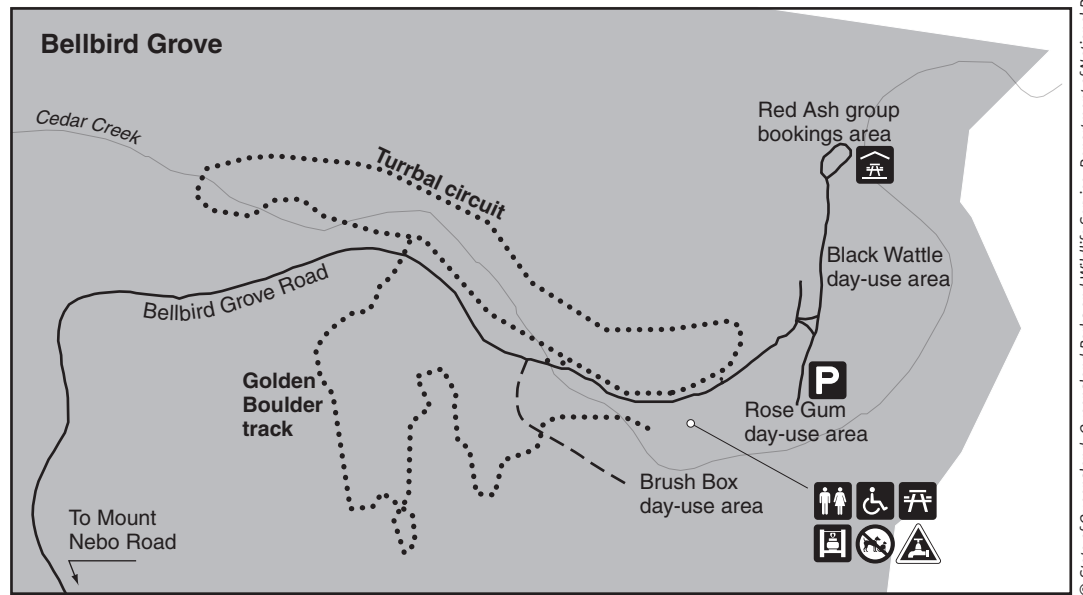
# D'Aguilar National Park map

## South D'Aguilar walking tracks



**Legend**

- D'Aguilar National Park
- Other reserve
- Creek
- Road
- Unsealed road
- Management road
- Walking track
- Locked gate
- Parking
- Bus parking
- Visitor information centre
- Toilets
- Wheelchair access
- Wood barbecue
- Gas barbecue
- Lookout
- Cafe
- Picnic table
- Sheltered picnic table
- Drinking water provided
- Treat water before drinking
- No water provided
- No domestic animals



© State of Queensland. Queensland Parks and Wildlife Service, Department of National Parks, Recreation, Sport and Racing. MA517 September 2012