
















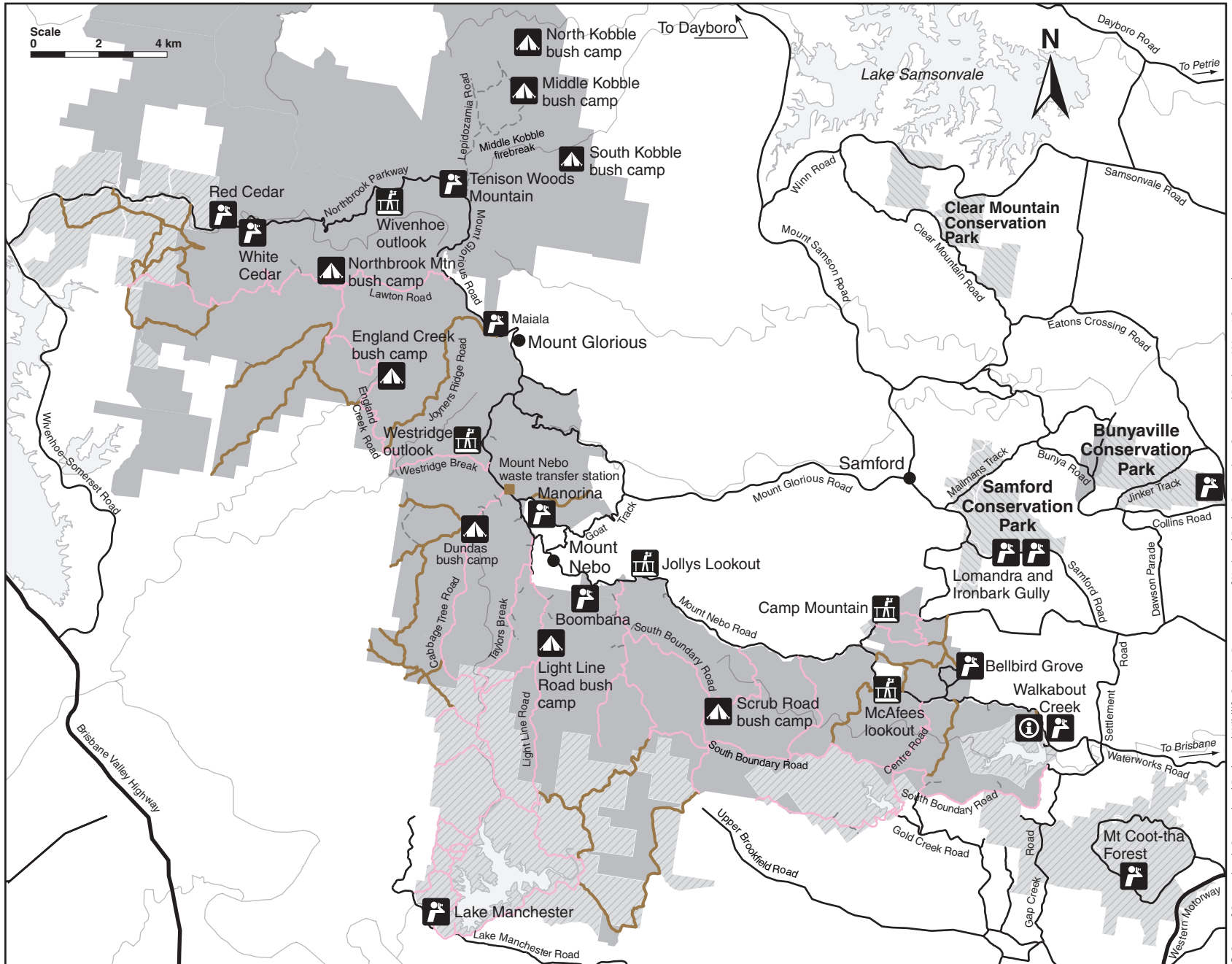


South D'Aguiar forest trail map

D'Aguiar National Park

Legend

-  National park
-  Conservation park
-  Other reserve
-  Water
-  Creek
-  Major road
-  Minor road
-  Management road (pedestrian access only)
-  Forest trail
-  Horses, cyclists and pedestrian
-  Cyclists and pedestrians only
-  Township
-  Visitor information centre
-  Lookout
-  Place of interest
-  Camping
-  Mount Nebo waste transfer station



© State of Queensland. Queensland Parks and Wildlife Service, Department of National Parks, Recreation, Sport and Racing. MA516 September 2012