

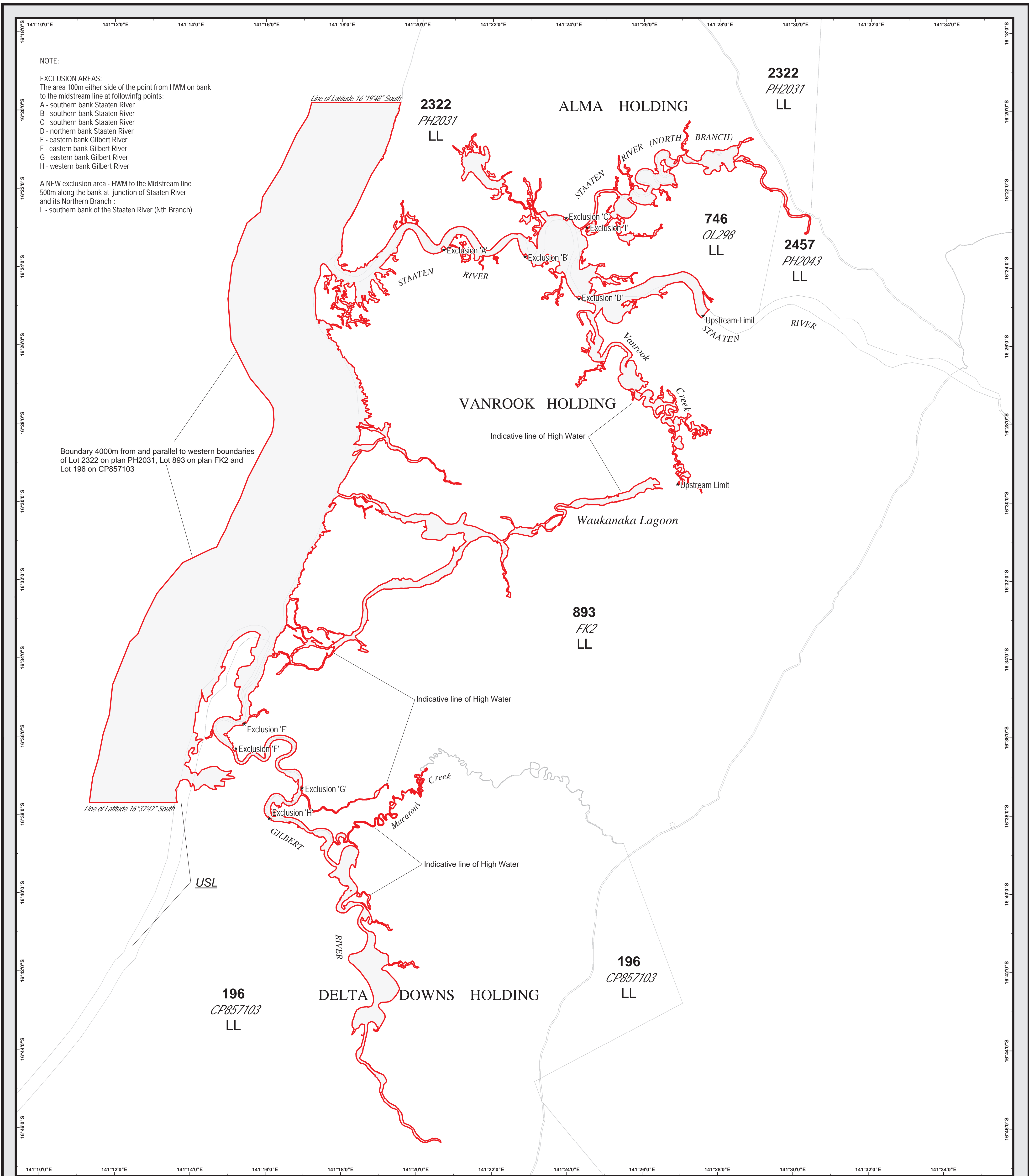
**NOTE:**

**EXCLUSION AREAS:**

The area 100m either side of the point from HWM on bank to the midstream line at following points:  
 A - southern bank Staaten River  
 B - southern bank Staaten River  
 C - southern bank Staaten River  
 D - northern bank Staaten River  
 E - eastern bank Gilbert River  
 F - eastern bank Gilbert River  
 G - eastern bank Gilbert River  
 H - western bank Gilbert River

A NEW exclusion area - HWM to the Midstream line 500m along the bank at junction of Staaten River and its Northern Branch:  
 I - southern bank of the Staaten River (Nth Branch)

Boundary 4000m from and parallel to western boundaries of Lot 2322 on plan PH2031, Lot 893 on plan FK2 and Lot 196 on CP857103



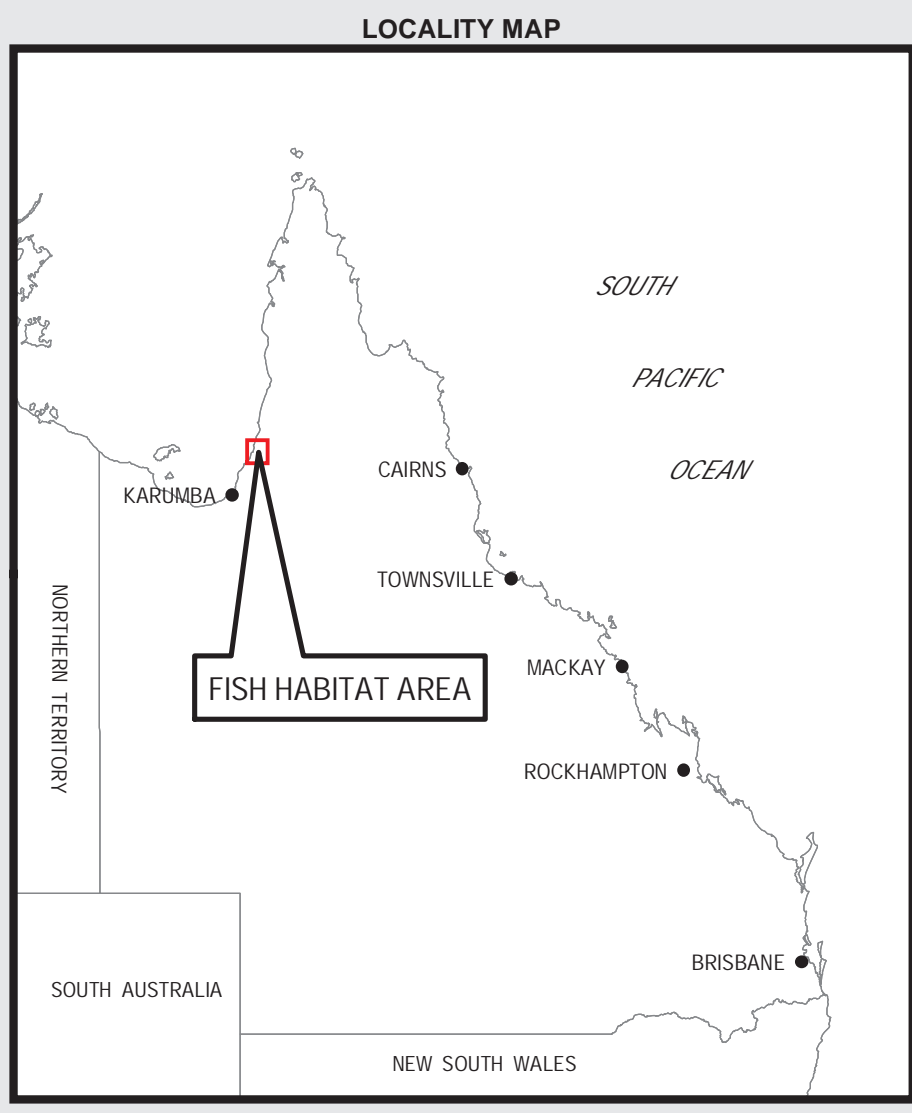
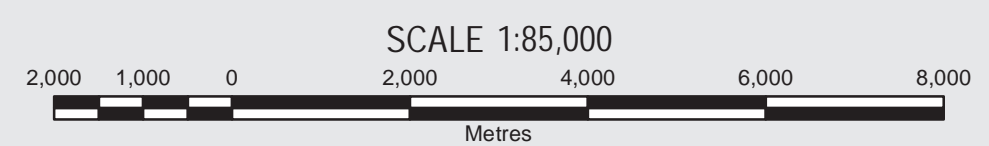
**REFERENCE**

Fish Habitat Area (Outer Boundary)

Management 'A'

**EXCLUDED AREAS**

Plan FHA-061 only shows the outer boundary of the Fish Habitat Area. See the Fisheries Regulations that declares the Fish Habitat Area for areas within the outer boundary that are excluded.



**STAATEN - GILBERT FISH HABITAT AREA OUTER BOUNDARY**

© The State of Queensland, Fisheries Queensland serving Dept of Employment, Economic Development and Innovation 2011  
 BASE MAP derived from the Digital Cadastral Data Base (Feb 2010) supplied by, and reproduced with the permission of, the Department of Environment and Resource Management, Brisbane.

Gazetted - 11 November 2011

1:10000 MAP REFERENCE  
**7165**

PLAN NUMBER  
**FHA-061**