



REFERENCE

 Fish Habitat Area (Outer Boundary)

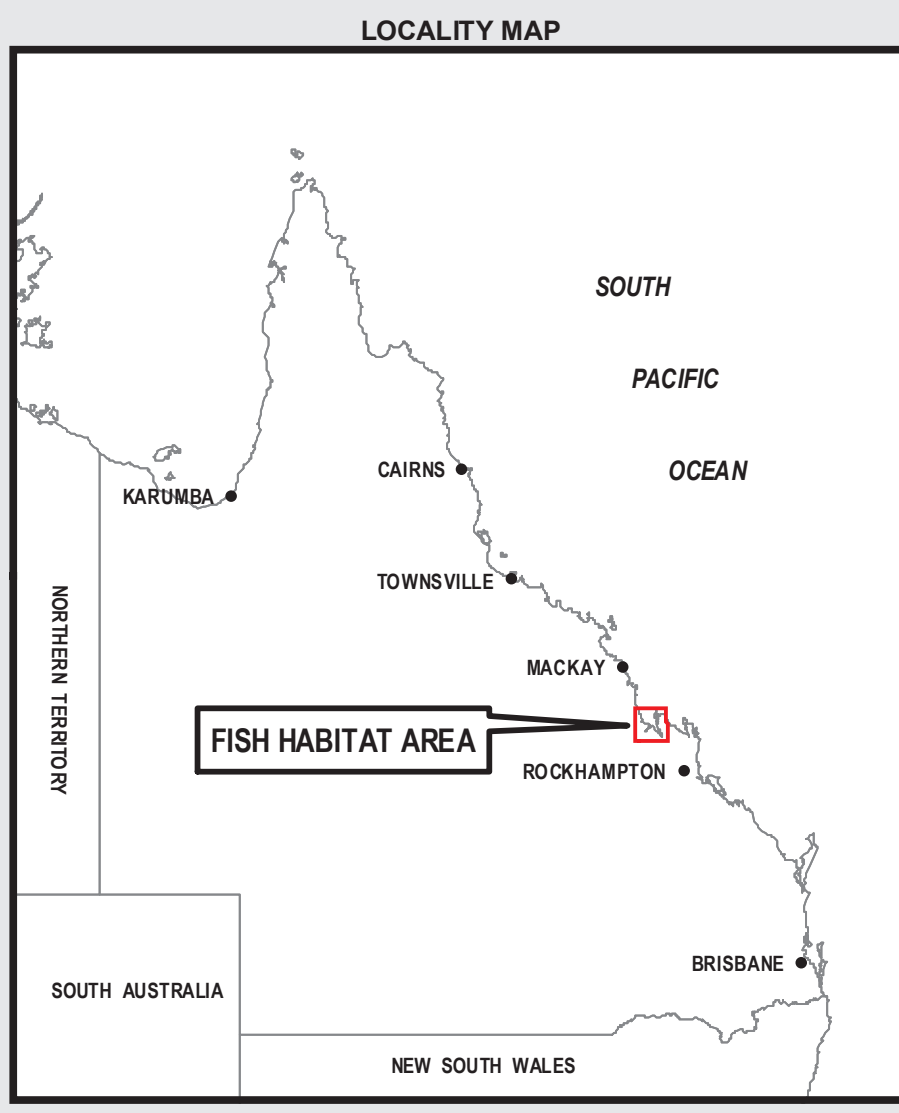
 Management 'A'

EXCLUDED AREAS

Plan FHA-047 only shows the outer boundary of the Fish Habitat Area. See the Fisheries Regulations that declare the Fish Habitat Area for areas within the outer boundary that are excluded. A Management Plan is to be prepared for this Fish Habitat Area.



UNIVERSAL TRANSVERSE MERCATOR - ZONE 55
GEOCENTRIC DATUM OF AUSTRALIA - 1994



BROAD SOUND FISH HABITAT AREA OUTER BOUNDARY

© The State of Queensland, Department of Primary Industries and Fisheries, 2008
BASE MAP derived from the Digital Cadastral Data Base (02 DEC 2006) supplied by, and reproduced with the permission of, the Department of Natural Resources and Water, Brisbane.

Gazetted - 28 March 2008

1:100000 MAP REFERENCE
8853

PLAN NUMBER
FHA-047