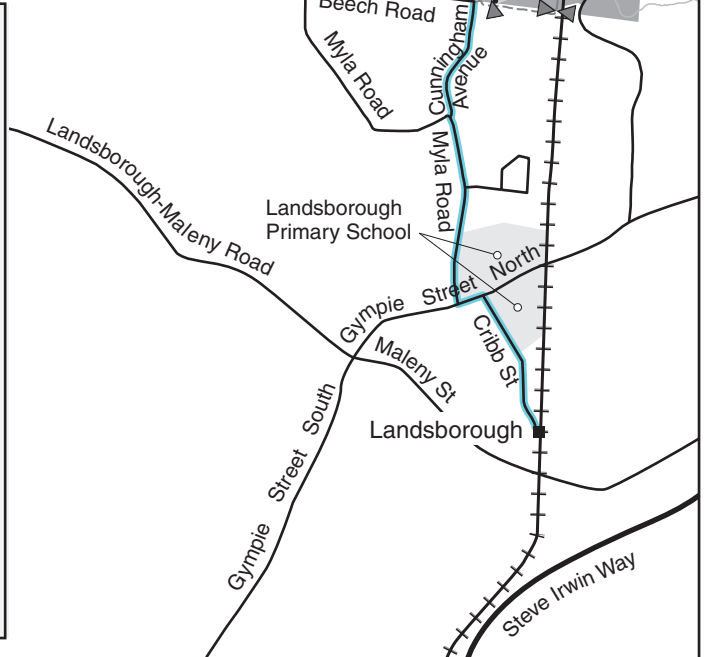
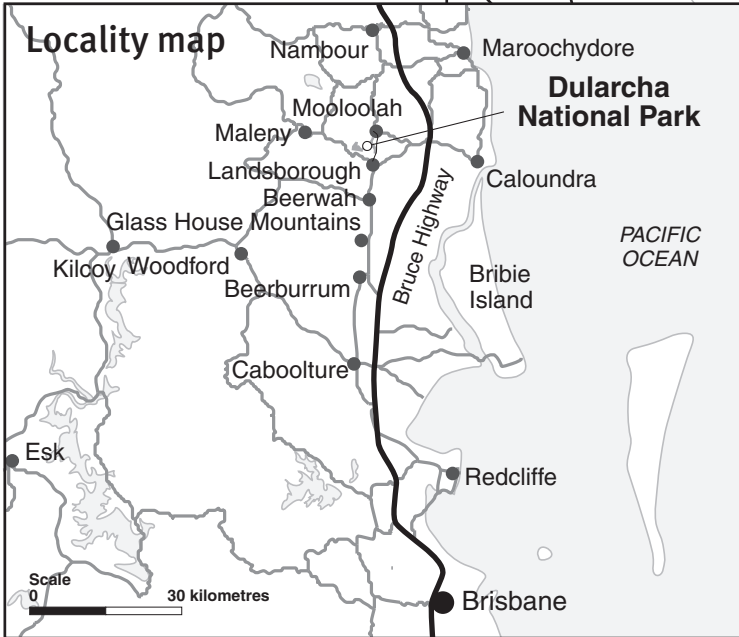
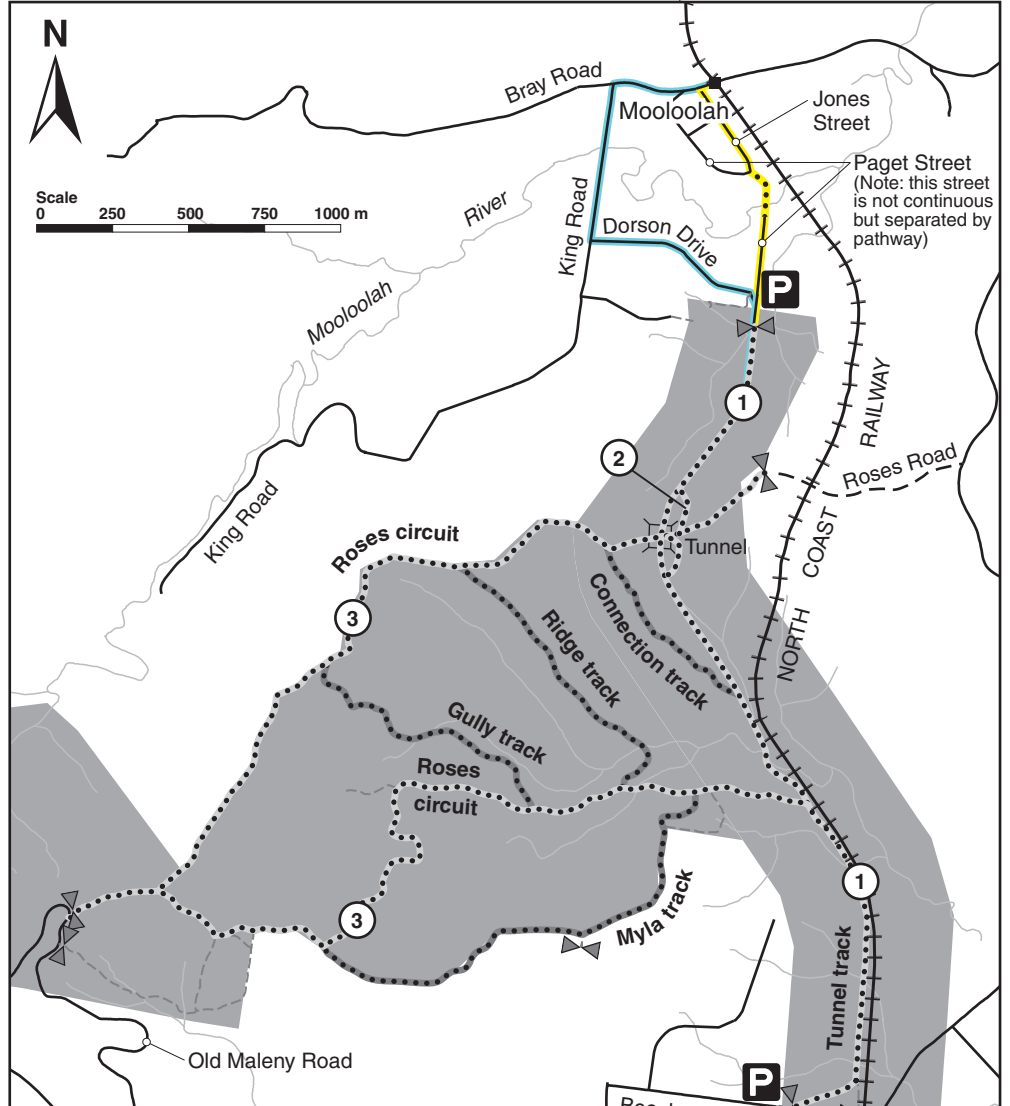


# Dularcha National Park map

**Legend**

- National park
- Major road
- Minor road
- Gravel road
- Horses, mountain bikes, walkers
- Tunnel track
- Tunnel bypass track
- Roses circuit
- Mountain bikes, walkers only
- Walk from train station to national park
- Road access to national park
- Management use only
- River
- Railway line
- Train station
- Gate
- Tunnel
- Parking area



© State of Queensland. Queensland Parks and Wildlife Service, Department of National Parks, Recreation, Sport and Racing. MA667 October 2012