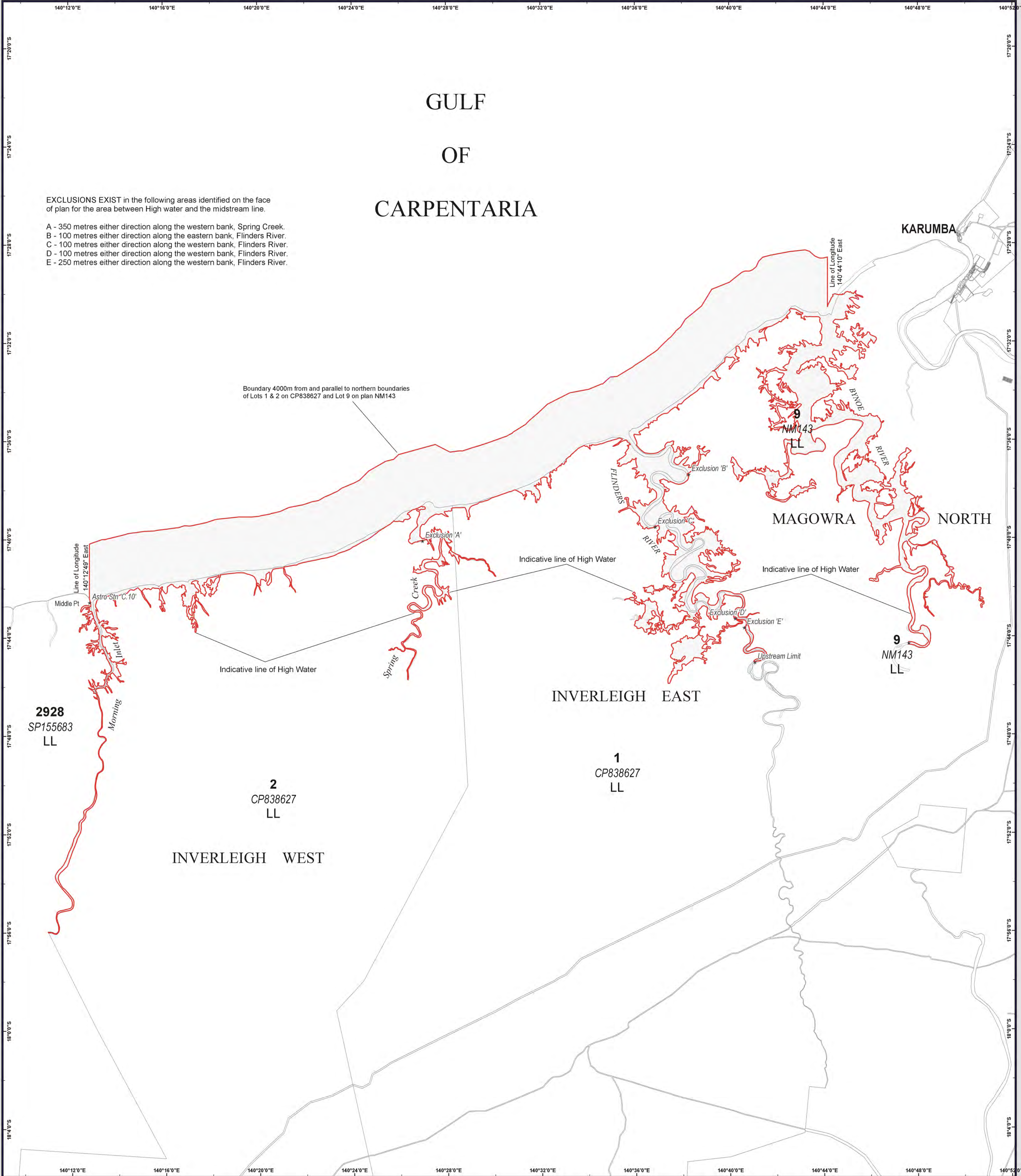


GULF OF CARPENTARIA

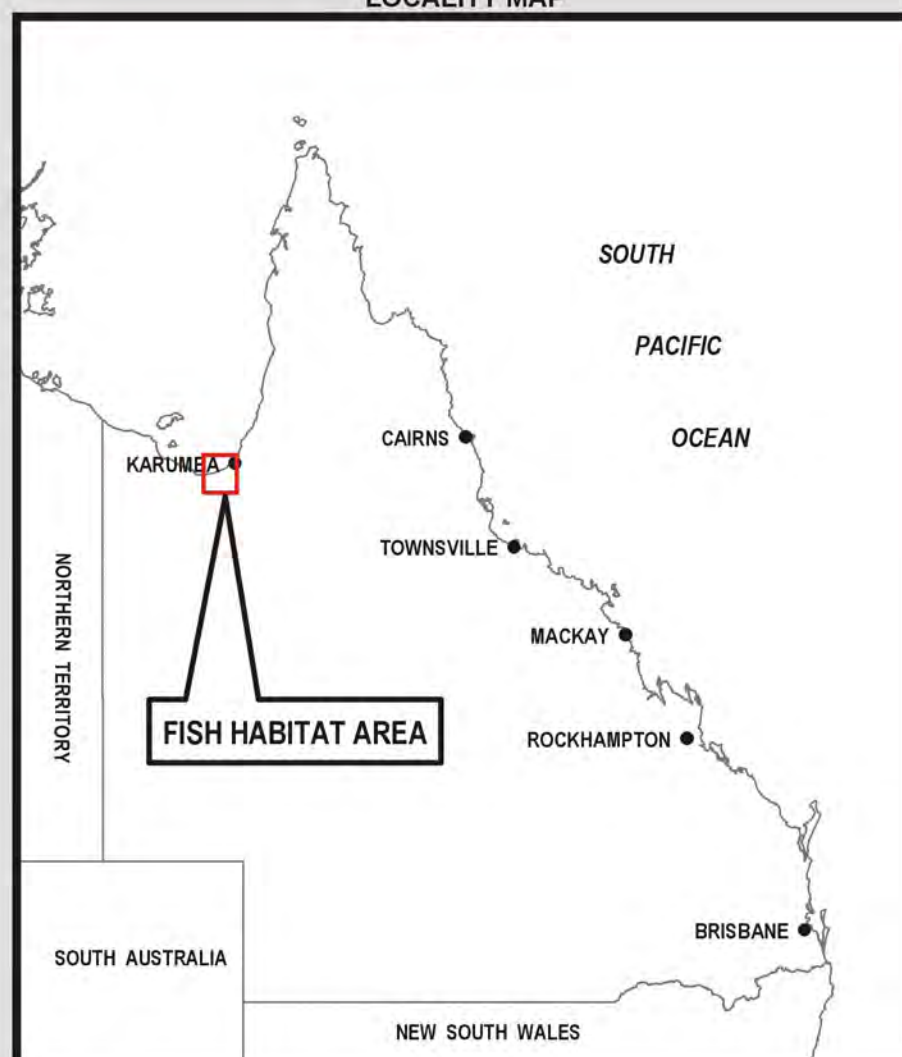
EXCLUSIONS EXIST in the following areas identified on the face of plan for the area between High water and the midstream line.

- A - 350 metres either direction along the western bank, Spring Creek.
- B - 100 metres either direction along the eastern bank, Flinders River.
- C - 100 metres either direction along the western bank, Flinders River.
- D - 100 metres either direction along the western bank, Flinders River.
- E - 250 metres either direction along the western bank, Flinders River.

Boundary 4000m from and parallel to northern boundaries of Lots 1 & 2 on CP838627 and Lot 9 on plan NM143



LOCALITY MAP



MORNING INLET - BYNOE RIVER FISH HABITAT AREA OUTER BOUNDARY

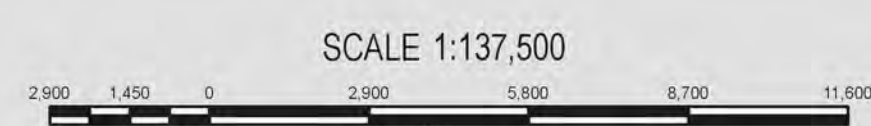
© The State of Queensland, Fisheries Queensland serving Dept of Employment, Economic Development and Innovation 2010
 BASE MAP derived from the Digital Cadastral Data Base (Feb 2010) supplied by, and reproduced with the permission of, the Department of Environment and Resource Management, Brisbane.

REFERENCE

- Fish Habitat Area (Outer Boundary)
- Management 'A'

EXCLUDED AREAS

Plan FHA-062 only shows the outer boundary of the Fish Habitat Area. See the Fisheries Regulations that declares the Fish Habitat Area for areas within the outer boundary that are excluded.



UNIVERSAL TRANSVERSE MERCATOR - ZONE 54
 GEOCENTRIC DATUM OF AUSTRALIA - 1994

1:100000 MAP REFERENCE
7062

PLAN NUMBER
FHA-062